



SHIFTING EARTH OBSERVATION MARKET DYNAMICS

*Navigating a New Era of Opportunity
Amidst U.S. Funding Retrenchment*

White Paper, June 2025

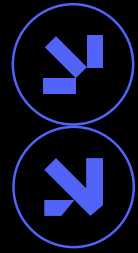


Authors:

Omkar NIKAM
Rupak Deore

www.accesshub.space
marketplace.accesshub.space

Table of Contents



Introduction	3
The Post-Cut Landscape: What's Changing in Global EO	3
From Dependence to Diversification: Rise of Non-U.S. EO Players	5
Climate and Environmental Monitoring at Risk	10
How to Monetize the Chaos: Commercial Opportunities Post-Cut in a Decentralized EO Market	12
Blueprint for Action: How to Pivot, Partner, and Prosper	15
Conclusion	16
About Access Hub	17

Introduction

As the global Earth Observation (EO) landscape shifts toward decentralization following significant U.S. budget cuts, a new wave of opportunity is emerging across industries and geographies. This transition marks a pivotal moment for EO companies to realign their strategies, focusing on new markets, forming high-impact alliances, and tailoring solutions to regional needs. With countries like the EU, India, and Japan stepping up their EO capabilities, U.S.-based EO firms now have a unique window to expand their global footprint. By collaborating with trusted allies and channel partners in key sectors such as climate tech, maritime security, and urban infrastructure, EO companies can turn disruption into sustainable growth. This is not just a lifeline for U.S. expertise, it's a mutually beneficial model that empowers allied nations with cutting-edge technologies while revitalizing American EO leadership through market-driven international engagement.

The Post-Cut Landscape: What's Changing in Global EO

The White House has proposed significant funding cuts for Fiscal Year 2026 that, if enacted, could critically impact the EO sector in the United States. EO involves the collection of vital information through the monitoring and management of Earth's natural and human-made environments, primarily via space-based assets. In the U.S., these assets support a wide array of essential services, including environmental monitoring, disaster management, ocean and coastal surveillance, natural resource tracking, agriculture, and national security (e.g., surveillance and reconnaissance).

U.S. Budget Snapshot: Key Agency Cuts in 2025

As part of a broader federal shift, emphasizing **economic nationalism**, **fossil fuel investment**, and **deregulation** under the Trump administration, several EO-related agencies face drastic funding reductions:

Agency	FY 2024 Budget	FY 2025 Budget	% Change
NASA Earth Science Division	\$2.1B	\$850M	-59.50%
NOAA Satellite Programs	\$1.6B	\$700M	-56.25%
USGS Earth Observation	\$450M	\$180M	-60%
EPA Climate Initiatives	\$800M	\$300M	-62.50%

The proposed budget reductions carry far-reaching strategic and global implications, potentially reshaping the EO landscape. The most crucial implications include:

Strategic Implications

- **Loss of Strategic Leadership:** The cuts jeopardize the U.S.'s longstanding leadership in the EO domain, particularly in areas like environmental, oceanic, and resource monitoring. This could diminish America's ability to shape global EO standards, frameworks, and innovation pathways.
- **Geo-Technopolitical Shifts:** EO is now a core component of global techno-politics. Reduced U.S. engagement may open the door for other powers, especially China, to expand their influence across the Global South through strategic partnerships, EO data sharing, and infrastructure investments.

Global Implications

- **Disruption to Open-Access EO Data:** Many countries in the Global South, as well as startups, commercial EO firms, and academic institutions, rely heavily on open-access U.S. EO datasets. These support value-added services, environmental analysis, weather forecasting, and disaster preparedness. With delays or cancellations in key U.S. EO missions, data availability could shrink dramatically, disrupting research and operations worldwide.
- **Climate Monitoring Gaps:** The U.S. has played a central role in supporting international climate EO frameworks. Budget reductions risk weakening these efforts, potentially delaying critical progress in climate monitoring, mitigation, and adaptation, and eroding global climate model accuracy.



Budget Cuts

From Dependence to Diversification: Rise of Non-U.S. EO Players

While reductions in U.S. budgets for civil EO may seem disruptive, they also present an opportunity to foster a more diversified and multipolar EO architecture. This shift opens space for the European Union, China, India, and global commercial companies to step in and fill critical capability gaps. The EO sector is increasingly transitioning from a U.S.-centric model to a multipolar landscape, where regional powers and private companies are asserting their technological and strategic autonomy.

EU's Strategic Autonomy

The European Union, through its flagship Copernicus programme, is solidifying its position in the global EO market by providing open-access data for climate monitoring, environmental protection, natural resource management, and agriculture. Additionally, the upcoming Destination Earth (DestinE) initiative, aimed at developing a digital twin of the Earth, is expected to further enhance the EU's self-reliance and position it as a global leader in civil EO.

China's Space Diplomacy

China's **Belt and Road Initiative (BRI)** now extends into the space domain, using EO as a tool of foreign policy to strengthen diplomatic ties and expand geopolitical influence. Under the China High-resolution Earth Observation System (CHEOS), the Gaofen satellite constellation is growing rapidly. By exporting EO data, services, and infrastructure to developing countries, China is positioning itself as a leading EO provider in the Global South, using space capabilities as a strategic lever for influence and partnership-building.

India's Cost-Effective EO Model

India, through ISRO and its growing commercial space sector, is establishing itself as a reliable and cost-effective provider of EO data. Satellites such as Cartosat, RISAT, and Oceansat offer valuable imagery and data at significantly lower costs than many global counterparts. India's inclusive and cooperative approach has enabled it to build strong EO partnerships across Africa, Southeast Asia, and Latin America.

Opportunities for Commercial Space Companies






Private EO companies, both in the U.S. and internationally, now have a major opportunity to expand services beyond the traditional U.S. market. By offering high-resolution, rapid-revisit EO imagery, they can meet growing demand in Europe, Asia, Africa, and Latin America. This shift also opens new avenues for regional players to collaborate with established commercial leaders, encouraging mutual growth.

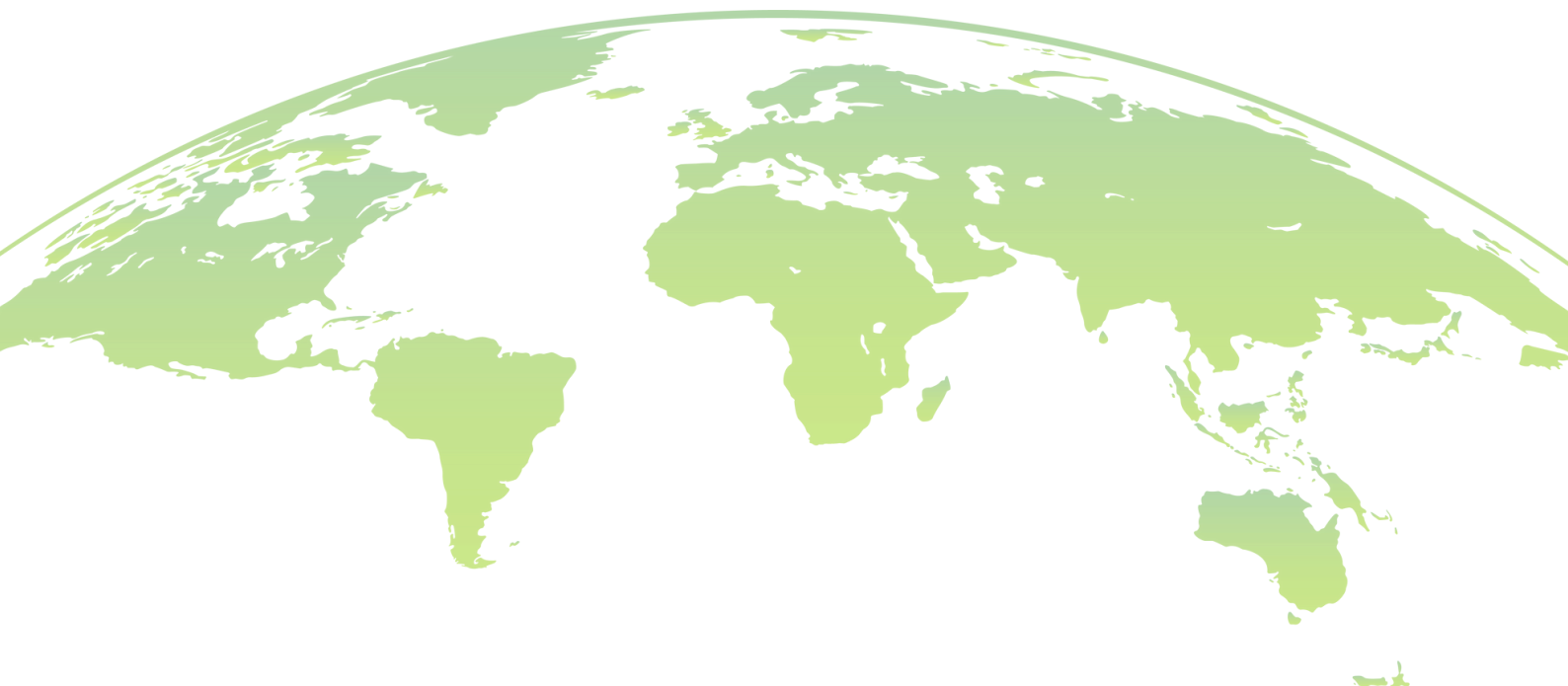
Rather than inducing panic, the U.S. budget cuts could prove to be a catalyst for commercial EO providers to diversify geographically and build more resilient, multi-market business models.

As the U.S. scales back its civil EO efforts, other nations are stepping up to fill the void. The table below highlights key players, their flagship EO programs, and notable capabilities that position them as emerging or established leaders in the global EO landscape.

Earth Observation Landscape: Countries, Key Programs, and Capabilities:

Country	Key Programs	Notable Capabilities
	Copernicus	7 Sentinel missions with high-res, open-access data across climate, land, and ocean
	Gaofen, ZY-3	Multispectral, high-frequency coverage; integrated into BRI infrastructure
	Cartosat, RISAT	Optical and radar satellites for agriculture, urban planning, and border surveillance
	Falcon Eye	Strategic imaging for defense and desertification monitoring
	Kompsat Series	Precision agriculture, natural disaster early warning systems
	ALOS-2, Himawari	Advanced L-band SAR and real-time meteorological observations
	Amazonia-1, CBERS	Focus on rainforest monitoring, in collaboration with China
	SAOCOM	SAR-based Earth monitoring with disaster management applications

	Ofek, Venus	Military-grade EO and environmental/agriculture monitoring
	RADARSAT Constellation	SAR satellites specializing in Arctic and maritime surveillance
	NovaSAR-1, AquaWatch	EO for climate adaptation, agriculture, and bushfire monitoring
	Gokturk Series	Dual-use high-resolution EO satellites for civil and defense
	Noor Satellite Series	Emerging domestic EO capability with strategic and scientific intent



Commercial NewSpace EO Providers:

Company	Country	Technology Focus	Capabilities and Markets Served
	United States of America	Optical, daily imaging	Global agriculture, insurance, and environmental sectors
	Finland	Synthetic Aperture Radar	Disaster management, defense, and infrastructure monitoring
	United States of America	AI-enhanced optical imaging	Real-time analysis for government and commercial clients
	Argentina	Hyperspectral and multispectral	Affordable constellation for agriculture and urban analytics
	United States of America	SAR	Nighttime and all-weather surveillance for commercial markets
	United Kingdom	Color video imaging	High-resolution video analytics for urban planning and mining
	Germany	Thermal infrared imaging	High-accuracy land surface temperature monitoring via HiVE constellation

	United States of America	Ultra-high-res EO (10cm)	Mapping, security, and urban infrastructure
	India	Hyperspectral imaging	Crop health, pollution monitoring, precision agriculture
	Japan	SAR	Disaster response, city-scale infrastructure monitoring
	United States of America	Radio Frequency (RF) signal location	Maritime domain awareness & spectrum mapping and monitoring
	Belgium	Constellation-as-a-service	EO analytics and satellite deployment for clients
	United States of America	Commercial SAR	Security, disaster recovery, and monitoring critical sites
	India	SAR + AIS constellation	Real-time, persistent maritime monitoring for EEZ protection, oil spills, illegal fishing

Other EO NewSpace companies can be found on our platform:
<https://marketplace.accesshub.space/vendor/>

Climate and Environmental Monitoring at Risk

The withdrawal of U.S. EO funding severely undermines the global capacity to monitor environmental change. This is particularly concerning for initiatives tied to the Paris Agreement and the UN Sustainable Development Goals (SDGs), which depend heavily on sustained satellite observations.

These budget cuts represent a significant setback to global climate monitoring and mitigation efforts. Historically, the U.S. has supplied a large portion of satellite-derived environmental data, so international NGOs and climate researchers may now face data bottlenecks. The impact is particularly acute for early-warning systems for wildfires, hurricanes, and floods, which rely on continuous EO data streams.

Key Areas of Impact:

- **Climate Modeling:** Missions such as the Orbiting Carbon Observatory (OCO-3) have been discontinued, jeopardizing the analysis of CO₂ trends.
- **Disaster Preparedness:** Real-time EO data feeds for wildfires, hurricanes, and floods may become less accessible.
- **Deforestation Monitoring:** Programs like Global Forest Watch will need to pivot toward European Union and commercial datasets.
- **Ocean Observations:** Cutbacks affect critical monitoring of sea-level rise, coral bleaching, and marine biodiversity.

Encouragingly, civil society and open-source initiatives are responding with agility. Programs like Digital Earth Africa offer localized data processing and decision-support tools, highlighting the importance of regional self-reliance. However, funding, governance, and long-term sustainability of these initiatives remain critical challenges.

How Stakeholders Are Adapting:

- **NGOs & Academia:** Increasing reliance on EU Sentinel missions and exploring AI-driven methods to fill data gaps.
- **Public-Private Collaborations:** The Google Earth Engine integrates non-U.S. EO sources to sustain environmental modelling.

The EO sector is rapidly evolving, driven by growing global demands across various industries and regions. This table highlights key demand drivers, the current EO technologies addressing them, emerging application areas, and the high-demand regions where these capabilities are most critical

Global Earth Observation Opportunity Mapping Table:

Demand Driver	Current EO Technologies	Emerging/New Application Areas	High-Demand Regions
Climate Change Monitoring	Multispectral, SAR, Thermal, Hyperspectral	Carbon emissions tracking, methane leakage, climate risk modeling	EU, Canada, Japan, Nordic Countries, Pacific Islands
Agricultural Productivity	Multispectral, Hyperspectral, Optical	Precision farming, crop health forecasting, and irrigation optimization	India, Brazil, Nigeria, Ukraine, Indonesia
Disaster Response & Resilience	SAR, Optical, Near-real-time systems, AI-based analytics	Early flood/fire detection, urban evacuation mapping, and damage assessment	Southeast Asia, Caribbean, U.S. West Coast, Bangladesh
Urban Expansion & Smart Cities	Optical, LiDAR, High-res EO (30cm or better), AI-enabled imagery	Urban heat mapping, traffic management, and infrastructure planning	Gulf States, China, Southeast Asia, Latin America
Defense & Border Security	High-res optical, SAR, EO/IR, constellation-based revisit systems	Persistent surveillance, illicit activity tracking, maritime border patrolling	Middle East, Eastern Europe, U.S., Indo-Pacific
Natural Resource Management	Hyperspectral, Thermal, Optical	Water stress analysis, forest depletion monitoring, and mining site assessment	Central Africa, South America, Central Asia
Environmental Compliance & ESG	Multispectral, SAR, Thermal + AI classifiers	Independent monitoring for ESG disclosures, supply chain audits	EU, Canada, Australia, South Korea

Maritime Surveillance & Fisheries	SAR, AIS integration, Satellite RF + Optical	Illegal fishing detection, ship tracking, and marine protected area compliance	Indonesia, West Africa, Pacific Islands, Norway
Energy Infrastructure Monitoring	Thermal, SAR, Optical, LiDAR	Pipeline surveillance, solar field monitoring, and wind farm siting	U.S., UAE, Saudi Arabia, India, Chile
Insurance & Risk Analytics	High-res EO + AI/ML platforms	Crop insurance, disaster risk modeling, and real-time claims assessment	U.S., Japan, EU, India, Philippines
Biodiversity & Conservation	Hyperspectral, Optical, Drone-Satellite integration	Habitat tracking, deforestation alerts, and biodiversity loss mapping	Amazon Basin, Congo Basin, Southeast Asia
Infrastructure & Construction	Optical, LiDAR, SAR, Change detection algorithms	Construction progress monitoring, illegal development detection	UAE, India, Vietnam, Sub-Saharan Africa
Financial & Commodity Intelligence	High-frequency EO (e.g., daily revisits), Optical, SAR	Port activity analysis, crop yield estimation, and mining output analysis	China, U.S., Middle East, Singapore

How to Monetize the Chaos: Commercial Opportunities Post-Cut in a Decentralized EO Market

Commercial EO companies, if positioned strategically, can still tap into numerous business opportunities in the wake of recent budget cuts. Despite occasional disruptions, globalization continues to shape the planet, presenting fertile ground for innovation and expansion. This is an opportune moment to look beyond traditional users and explore new industry verticals and emerging geographical markets. Several critical areas stand out as immediate opportunities, allowing commercial players to monetize the chaos and redefine their value proposition in a decentralized EO landscape.

Opportunity Area	Proposed Strategy	Target Audience / Region	Value Proposition
Subscription-Based EO Services	Access to EO imagery and analytics via SaaS platforms	Maritime, Aerospace, BFSI, Telecom companies	Affordable, scalable access to EO without owning infrastructure
Regional Low-Cost EO Solutions	Design affordable, tailored EO packages for Global South regions	Africa, Latin America, Southeast Asia	Contextualized, price-sensitive solutions bridging the North-South EO gap
International Collaborations & White-Labeling	Collaborate to offer backend analytics platforms under local branding	EO & Analytics companies from EU, India, Australia, and Japan	Capacity empowerment while driving commercial scale
EO for Digital Public Infrastructure & Resilience	Deliver EO insights aligned with DPI, and smart city projects	State & Local governments, and infrastructure agencies	Supports urban planning, climate adaptation, public service transformation
Real-Time EO Delivery	Constellation-as-a-Service, Edge AI	Governments, Disaster Agencies, Militaries	Critical for time-sensitive decisions, security, and rescue
Hyperlocal Solutions for Global South	EO Analytics Tailored for LMICs	African/ASEAN govts, NGOs, SMEs	Language, bandwidth, and cost-suited EO platforms
Dark Vessel & Border Monitoring	Maritime fusion (AIS + SAR + RF)	Coast Guards, Fisheries, and Intelligence Agencies	Fight IUU fishing, smuggling, security threats

Opportunity Area	Proposed Strategy	Target Audience / Region	Value Proposition
Next-Gen Tasking & Monetization	Dynamic pricing, task-on-demand platforms	Commercial EO operators	Boosts revenue per satellite, matches real-time need
EO in Urbanization & Smart Cities	3D EO + AI modeling tools	Mayors, Infra DevCos, Planners	Design resilient, green, and optimized cities
EO for Energy Infrastructure Monitoring	Asset health, leak detection	Renewables, Oil & Gas, Grid Operators	Saves maintenance cost, improves safety
EO Integration with IoT & Ground Sensors	Data fusion platforms	Agriculture, Environment, Disaster Mgmt	Adds context, improves accuracy & actionability
EO-backed Conservation Credits	Biodiversity + carbon monetization	UN programs, impact investors, conservation NGOs	Ties EO to financing ecosystems and nature-based solutions
EO-as-a-Service for Universities/NGOs	White-label EO platforms	Academia, Nonprofits, Municipalities	Enables capability without technical overhead
EO Data Marketplaces & APIs	Plug-and-play imagery + analytics layers	App developers, startups, consultancies	Democratizes access to imagery + intelligence

Blueprint for Action: How to Pivot, Partner, and Prosper

This moment calls for a proactive blueprint to realign global EO priorities. The vacuum left by the U.S. can be transformed into an opportunity through regional empowerment, entrepreneurial ingenuity, and inclusive partnerships. EO startups, especially those outside the U.S., must now build strategic collaborations, not only with space agencies but also with humanitarian and climate-focused stakeholders. Simultaneously, regional EO hubs can catalyze local innovation and respond more effectively to regional needs.

The future EO ecosystem must be **diverse, decentralized, and resilient**, built on cooperation and innovation rather than dependency. To thrive in this new era, stakeholders must act strategically and collaboratively.

The table below outlines key sectors, their focus areas, and the strategic opportunities EO companies can leverage through tailored analytics and smart partnerships.

Target Sectors and Partnership Strategies for EO-Driven Growth:

Target Sector	Focus Area	Opportunity for EO Analytics	Partnership Strategy
Maritime & Security Agencies	Illegal fishing, vessel tracking, border surveillance	High-resolution SAR & optical data for anomaly detection and dark ship mapping	Partner with coast guards, regional maritime alliances (e.g., ASEAN, African Union)
Climate Tech & Forestry	Forest degradation, carbon accounting, EU Deforestation Regulation compliance	Biomass estimation, deforestation alerts, carbon sequestration analytics	Collaborate with EU-based ESG startups, carbon credit certifiers, and forestry NGOs
Aerospace & Aviation	Runway monitoring, spaceport site surveys, and environmental compliance	Change detection, soil moisture, cloud cover tracking for aerospace operations	Offer value-added layers to aerospace primes, airport authorities, and satellite operators

Target Sector	Focus Area	Opportunity for EO Analytics	Partnership Strategy
Banking & Insurance	Climate risk modeling, asset valuation, disaster impact assessment	EO for underwriting, risk mapping, loss verification, and portfolio monitoring	Co-create tools with reinsurance firms, climate finance platforms, and central banks
Urban & Utilities Planning	Land use optimization, water resource management, and renewable infrastructure planning	EO-integrated platforms for smart cities, energy siting, and water mapping	Work with multilateral banks, urban innovation hubs, and national infrastructure agencies

Conclusion

In a rapidly evolving EO market, adaptability and collaboration are the currencies of success. The strategic partnerships outlined in this table are designed to catalyze value creation for both technology providers and end-users across sectors and borders. U.S.-based EO firms, in particular, should view this moment not as a setback but as an inflection point to diversify revenues, export domain expertise, and embed themselves in the innovation ecosystems of allies like the EU, India, and Japan. These cross-border engagements offer a win-win: allied countries gain access to advanced, analytics-driven EO solutions, while American companies unlock new income streams, build influence, and return stronger into global leadership circles. By embracing decentralized collaboration, the EO community can thrive in a multipolar world, transforming disruption into long-term resilience, technological innovation, and shared prosperity.

About Access Hub

Welcome to Access Hub, the go-to platform for Satellite / Space, Defense, Maritime, Aerospace, Energy, and Media technology sectors. We offer a unique blend of news, expert consulting, and an online marketplace, designed to drive innovation and business growth in these cutting-edge industries.

Our mission is to connect professionals and businesses with the latest developments, insights, and solutions in these vital sectors. As a global advisory firm, we provide strategic guidance to help organizations navigate complex technological landscapes, while our marketplace offers an array of industry-leading products and services to meet your needs.

About Authors



Omkar NIKAM is a seasoned consultant, analyst, and entrepreneur based in Strasbourg, France. With over a decade of experience, he has advised governments, private space companies, defense agencies, aerospace, maritime, and media technology companies across Asia, Europe, the Middle East, Latin America, and the USA. As the Founder of Access Hub, he leads a platform that combines news, expert consulting, and an online marketplace to drive innovation and business growth in the space, defense, and media technology sectors.

Omkar NIKAM,
Founder, Access Hub

Email: omkar@accesshub.space



Rupak DEORE is an interdisciplinary professional and Partner at Access Hub, with expertise in international relations, diplomacy, and commerce. He has spearheaded missions for private companies, international organizations, government's diplomatic missions, and intergovernmental agencies across Europe and the APAC regions. At Access Hub he helps customers build visibility, credibility, and cross-border partnerships to amplify sales leads. Drawing on core expertise in business, market research, policy, and cross-cultural communication, Rupak bridges innovation, institutions, and global opportunities.

Rupak Deore,
Partner, Access Hub

Email: rupak@accesshub.space

Abbreviation	Full Form
AI	Artificial Intelligence
AIS	Automatic Identification System
ASEAN	Association of Southeast Asian Nations
BFSI	Banking, Financial Services and Insurance
BRI	Belt and Road Initiative
CBERS	China-Brazil Earth Resources Satellite
CHEOS	China High-resolution Earth Observation System
DestinE	Destination Earth
DPI	Digital Public Infrastructure
EO	Earth Observation
EO/IR	Electro-Optical/Infrared
EPA	Environmental Protection Agency
ESG	Environmental, Social, and Governance
EU	European Union
IoT	Internet of Things
ISRO	Indian Space Research Organisation
LMICs	Low- and Middle-Income Countries
ML	Machine Learning
NASA	National Aeronautics and Space Administration
NGO	Non-Governmental Organization
NOAA	National Oceanic and Atmospheric Administration
OCO-3	Orbiting Carbon Observatory-3
SaaS	Software-as-a-Service
SAR	Synthetic Aperture Radar
SDGs	Sustainable Development Goals
UN	United Nations
USGS	United States Geological Survey